

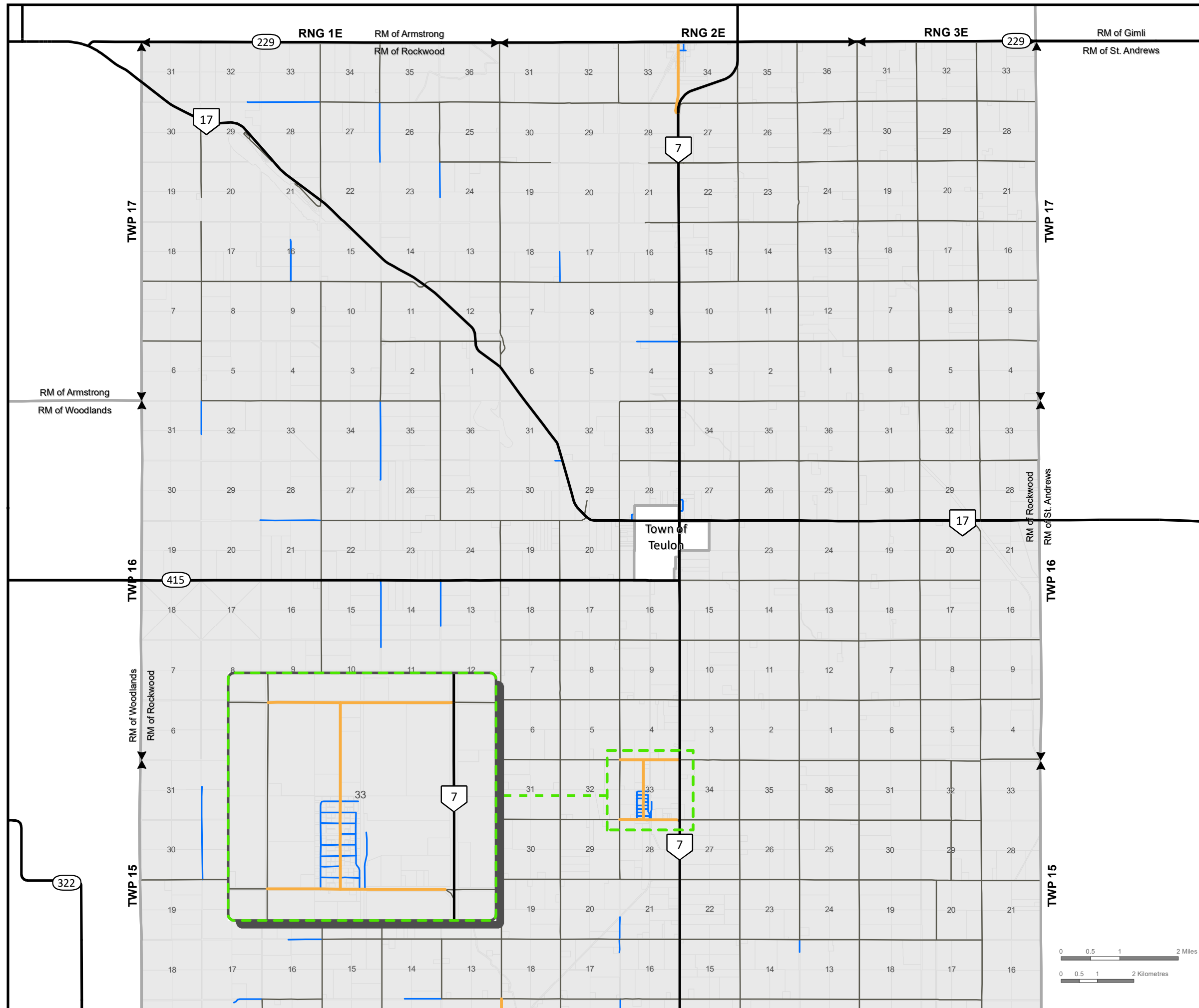
**Record of Map Amendments  
 South Interlake Planning District By-laws  
 Amending the South Interlake Planning District Development Plan  
 (Adopting B/L No. 3/10)  
 Map 18A – Rural Base Map - R.M. of Rockwood Road Network (North Half)**

| MAP<br>REF. # | BY-LAW NO. | COMMENTS      |
|---------------|------------|---------------|
| (1)           | 2/17       | Added Map 18A |
| (2)           |            |               |
| (3)           |            |               |
| (4)           |            |               |
| (5)           |            |               |
| (6)           |            |               |
| (7)           |            |               |
| (8)           |            |               |
| (9)           |            |               |
| (10)          |            |               |
| (11)          |            |               |
| (12)          |            |               |
| (13)          |            |               |
| (14)          |            |               |
| (15)          |            |               |
| (16)          |            |               |
| (17)          |            |               |
| (18)          |            |               |
| (19)          |            |               |
| (20)          |            |               |
| (21)          |            |               |
| (22)          |            |               |
| (23)          |            |               |
| (24)          |            |               |
| (25)          |            |               |
| (26)          |            |               |
| (27)          |            |               |
| (28)          |            |               |
| (29)          |            |               |
| (30)          |            |               |
| (31)          |            |               |
| (32)          |            |               |
| (33)          |            |               |
| (34)          |            |               |
| (35)          |            |               |
| (36)          |            |               |
| (37)          |            |               |
| (38)          |            |               |
| (39)          |            |               |
| (40)          |            |               |






Map 18A

Rural Base Map




RM of Rockwood Road Network



Road Network

-  PTH
-  PR
-  Collector/Arterial
-  Other Municipal Road
-  Local - Street

Other features

-  Municipal boundary
-  RM of Rockwood
-  Assessment parcel

