

29
17-1E.

28
17-1E.

20
17-1E.

21
17-1E.

Norris Lake Provincial Park
Norris

NORRIS LAKE RD. N.

P.T.H. No. 17

Lake RR

A

A




MAP 17

Norris Lake

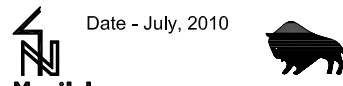
SOUTH INTERLAKE PLANNING DISTRICT DEVELOPMENT PLAN

LAND USE CLASSIFICATION

Legend:

-  Agricultural Rural Area
-  Rural Residential Area
-  Designated Crown Land

Date - July, 2010



Manitoba
Department of Local Government
Community and Regional Planning Branch