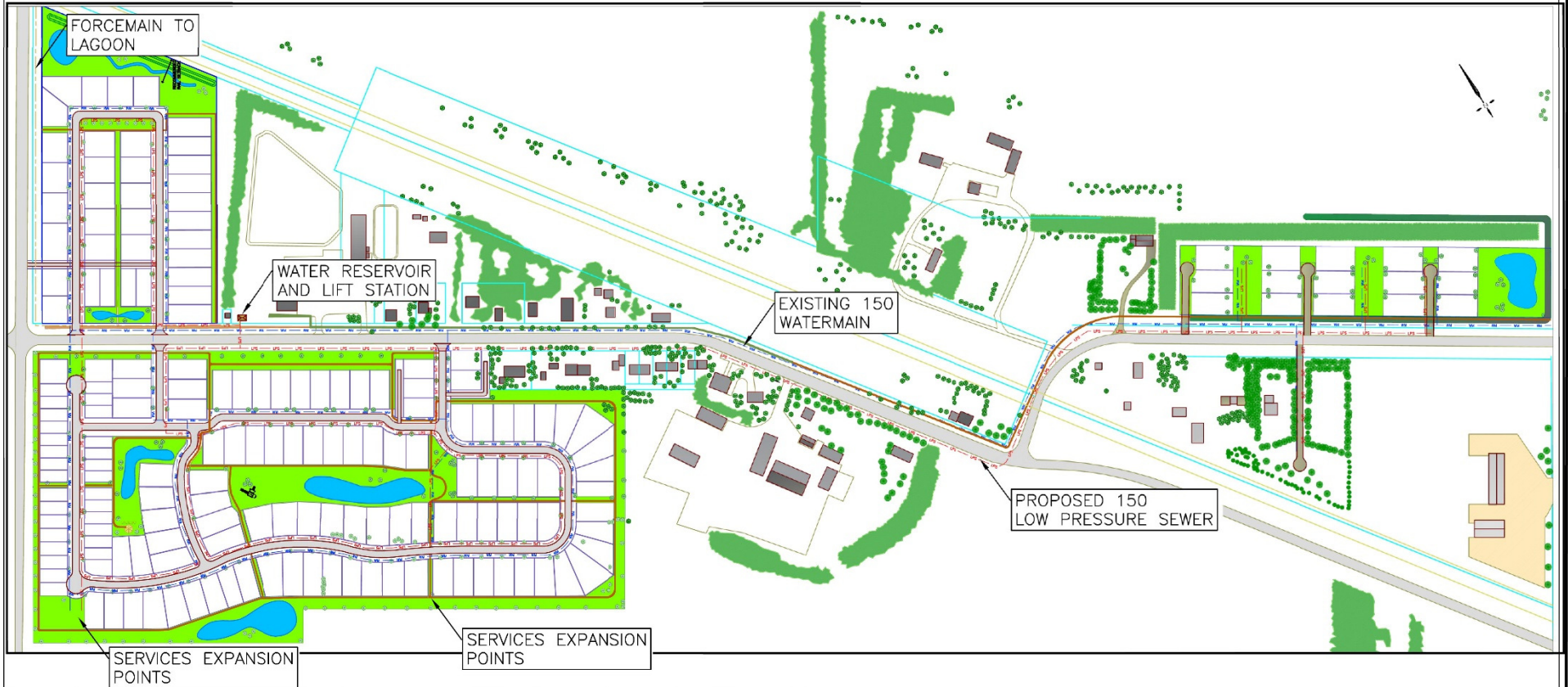












CAPITAL IMPROVEMENT PLAN

RURAL SETTLEMENT CENTRE OF ROSSE SECONDARY PLAN

AUG 16, 2016



LEGEND

| | | |
|--|--|--|
|  WATER MAIN |  MULTI-USE PATH |  PLANNED TREE |
|  LOW PRESSURE SEWER |  PLANNED ROAD |  PUBLIC GREEN SPACE |
|  SEWER FORCEMAIN |  WATER FEATURE | |

MAP 4

