

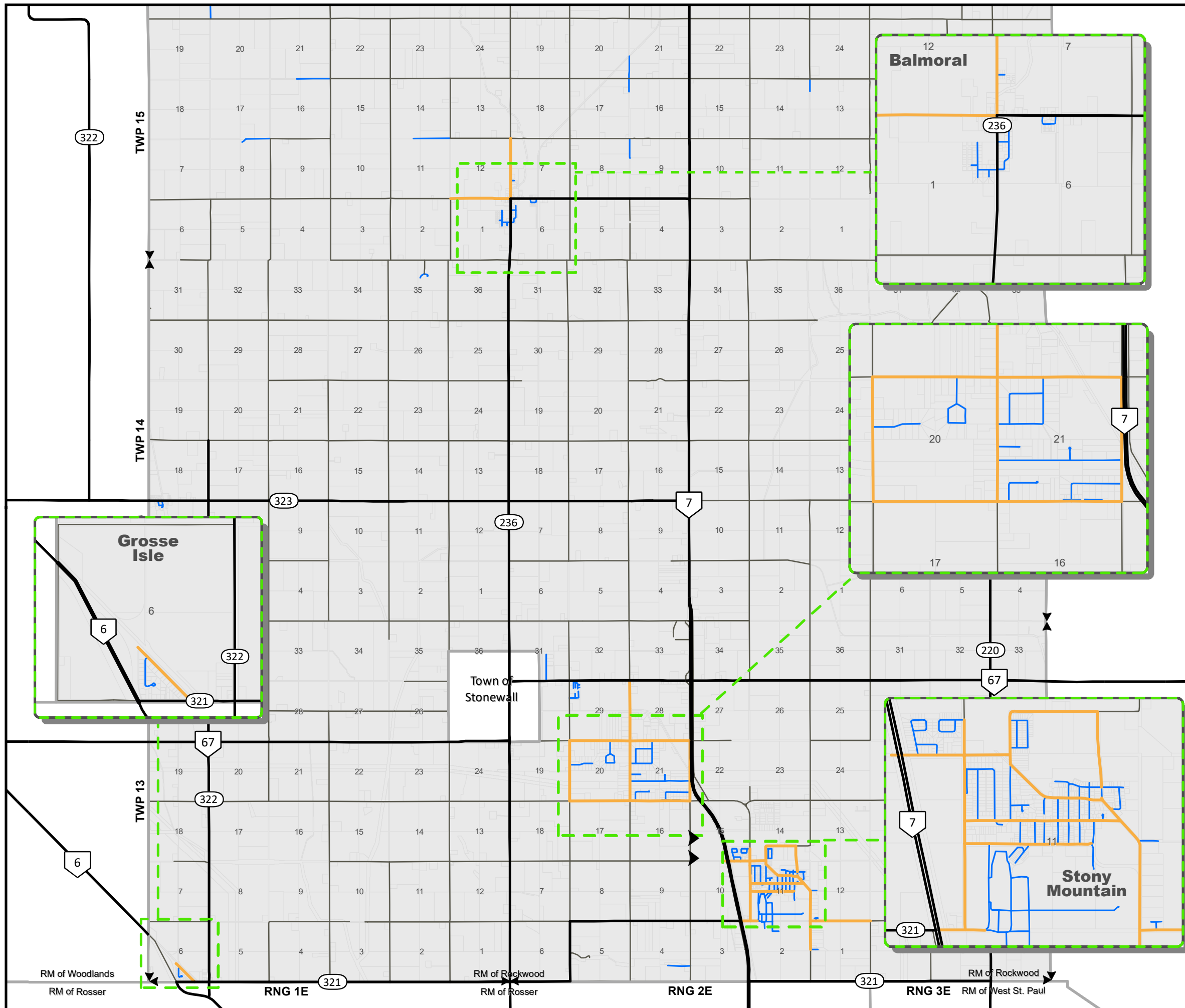
**Record of Map Amendments**  
**South Interlake Planning District By-laws**  
**Amending the South Interlake Planning District Development Plan**  
**(Adopting B/L No. 3/10)**  
**Map 18B – Rural Base Map - R.M. of Rockwood Road Network (South Half)**

MAP REF. #	BY-LAW NO.	COMMENTS
(1)	2/17	Added Map 18B
(2)		
(3)		
(4)		
(5)		
(6)		
(7)		
(8)		
(9)		
(10)		
(11)		
(12)		
(13)		
(14)		
(15)		
(16)		
(17)		
(18)		
(19)		
(20)		
(21)		
(22)		
(23)		
(24)		
(25)		
(26)		
(27)		
(28)		
(29)		
(30)		
(31)		
(32)		
(33)		
(34)		
(35)		
(36)		
(37)		
(38)		
(39)		






**Map 18B**

**Rural Base Map**




**RM of Rockwood Road Network**



Road Network

-  PTH
-  PR
-  Collector/Arterial
-  Other Municipal Road
-  Local - Street

Other features

-  Municipal boundary
-  RM of Rockwood
-  Assessment parcel